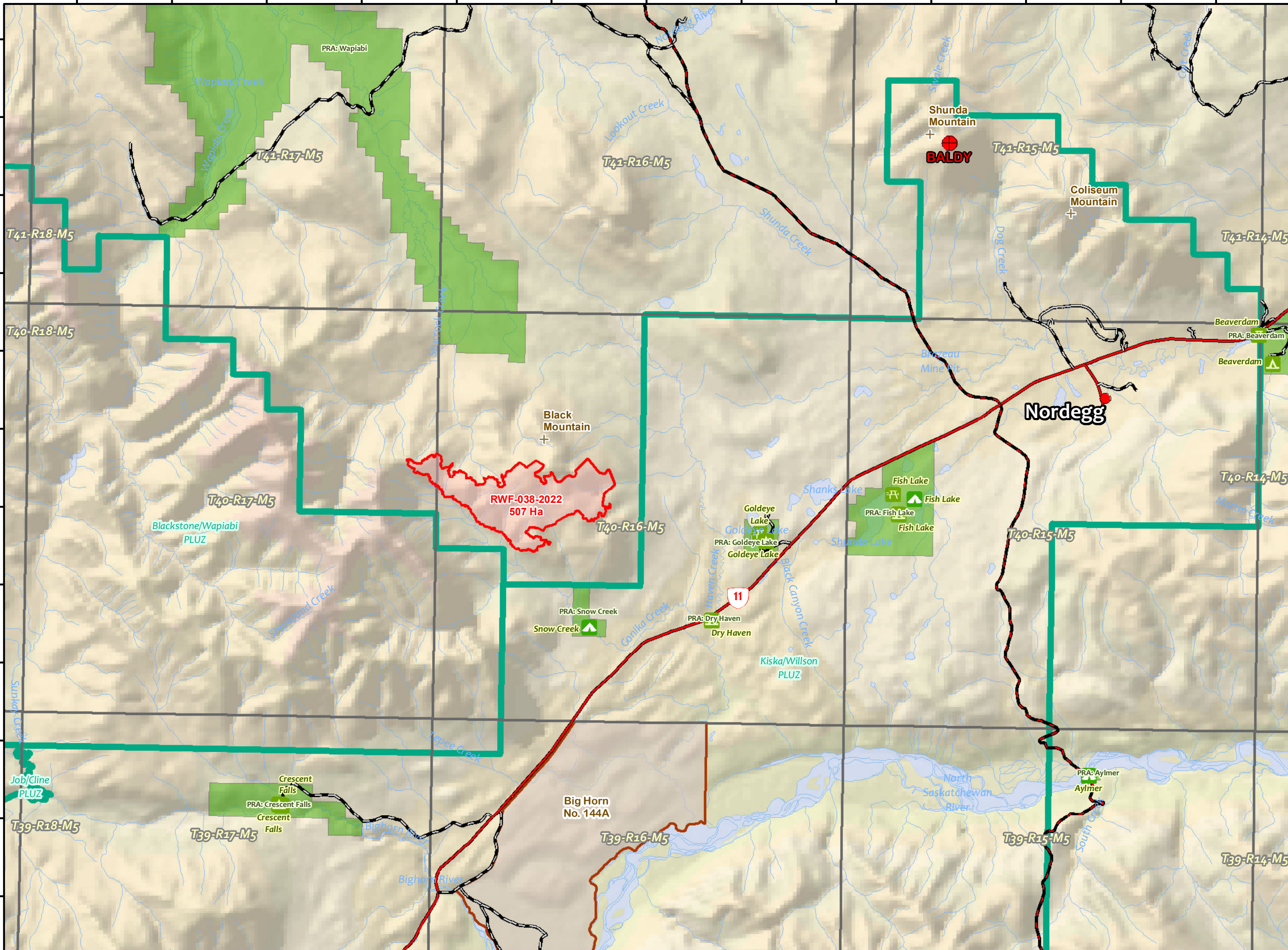
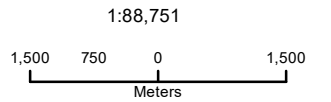


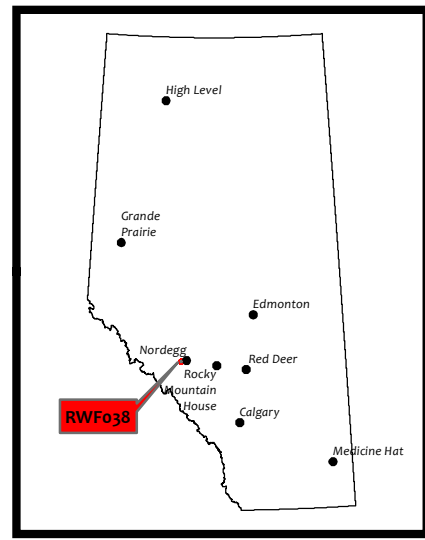
Black Mountain Fire RWF038

2022-Jul-22

Capture Date: 2022-July-22 0400hrs
 Perimeter: 19.8 km
 Area: 506.8 Ha



- Fire Polygon (RWF-038)
- + Wildfire Lookout
- ▲ Campground
- ⌘ Day Use Area
- ▲ Group Use Area
- Paved; Paved
- Two Lane Gravel
- One Lane Gravel
- Unimproved
- Truck Trail
- Public Land Use Zones
- First Nations
- Provincial Recreation Area



Prepared by Wildfire Incident Command GIS Staff
 (c) Government of Alberta 2022
 Base Data Provided by the Government of Alberta
 Under the Alberta Open Government Licence
 All Rights Reserved
 Information depicted is subject to change
 The Government of Alberta assumes no
 responsibility for discrepancies at time of use